

Carbonear Future Land Use - Municipality

SCHEDULE
A

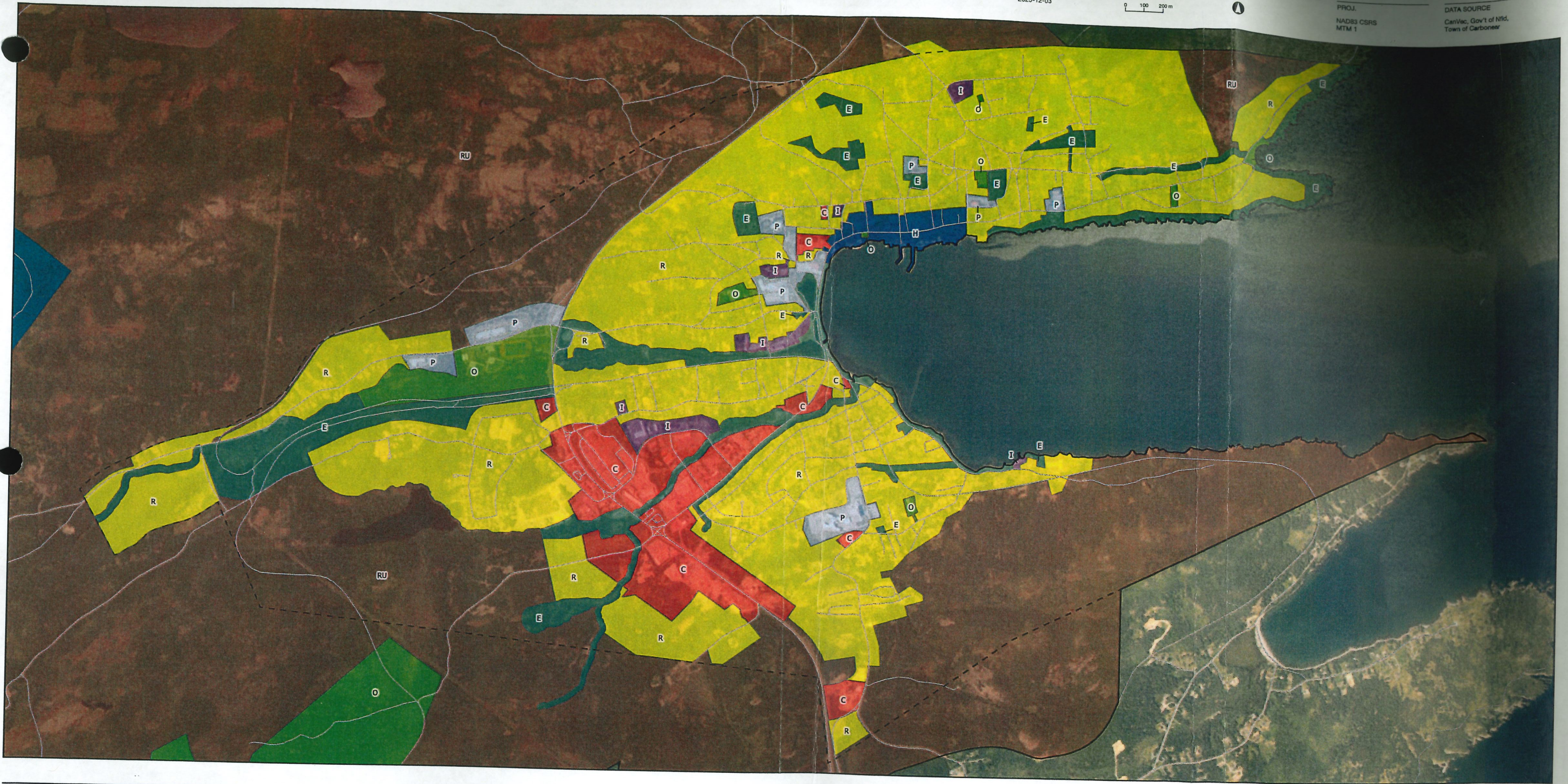
LAST UPDATED
2025-12-03












SCALE
0 100 200 m

1:20,000 NORTH

PROJ.
NAD83 CSRS
MTM 1

DATA SOURCE
CanVec, Gov't of Nfld.
Town of Carbonear



 C	Commercial	 R	Residential		Municipal boundary
 E	Conservation	 O	Recreation		Plan Area
 H	Downtown Heritage Area	 RU	Rural		
 I	Industrial	 WS	Watershed		
 P	Public Buildings				

MINISTER

**Municipal Plan/Amendment
REGISTERED**

Number 0950-0045-2026
 Date January 28, 2026
 Signature Sam Stagle

TOWN AUTHORIZATION

Sam Stagle, Mayor
Cynthia Davis, Town Manager
 12th January 2026
 Day Month Year

PROFESSIONAL CERTIFICATION

I certify that this Municipal Plan for the Town of Carbonear has been prepared in accordance with the requirements of the Urban and Rural Planning Act, 2000:

Ian Watson, MCIP, LPP

UPLAND
PLANNING + DESIGN STUDIO

